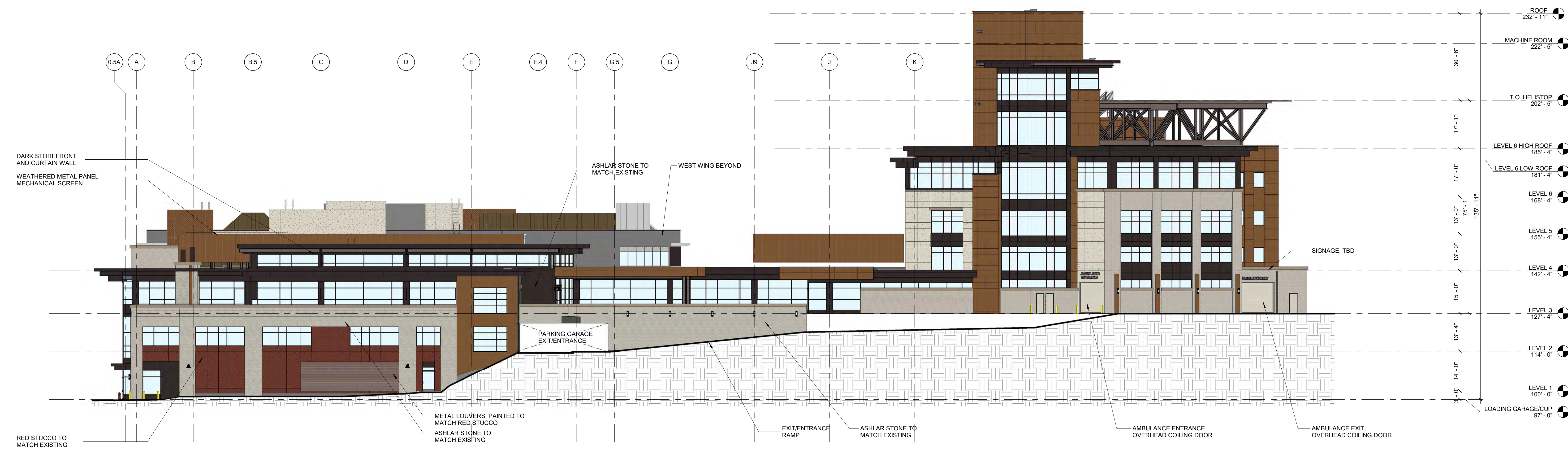
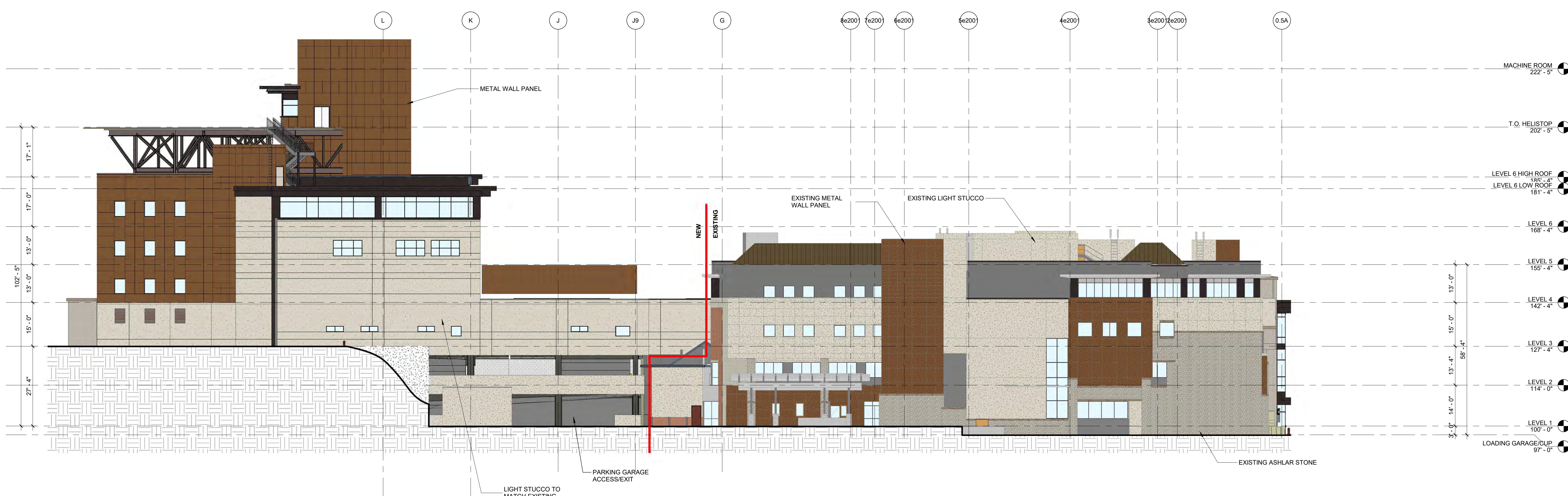


D1 OVERALL SOUTH ELEVATION
1/16" = 1'-0"



B1 OVERALL EAST ELEVATION
1/16" = 1'-0"



A1 OVERALL WEST ELEVATION
1/16" = 1'-0"

DAVIS PARTNERSHIP ARCHITECTS
2901 Blake Street, Suite 100
Denver, CO 80205
303.861.8555
Consultant

PROGRESS PRINTS
NOT FOR CONSTRUCTION
8/20/2017 1:48:37 PM
Date

Original Issuance	
CONDITIONAL USE PERMIT	05/01/17
Revision	
REVISED ISSUANCE	08/30/2017

Project Information

VAIL VALLEY MEDICAL CENTER
EAST WING ADDITION
180 S Frontage Rd W, Vail, CO 81657

Sheet Title:
EXTERIOR ELEVATION - OVERALL

Sheet Number:
AC-200
DPA Project: 15924.00




D1 WEST ELEVATION
1/8" = 1'-0"

D2 EAST ELEVATION
1/8" = 1'-0"



B2 SOUTH ELEVATION
1/8" = 1'-0"



**DAVIS
PARTNERSHIP
ARCHITECTS**

2901 Blake Street, Suite 100
Denver, CO 80205
303.861.8555

Consultant

**PROGRESS PRINTS
NOT FOR
CONSTRUCTION**
8/20/2017 1:00:56 PM
Date

No.

Original Issuance

CONDITIONAL 05/01/17
USE PERMIT

Revision Date

REVISED 08/30/2017
ISSUANCE

Project Information

**VAIL VALLEY MEDICAL CENTER
EAST WING ADDITION**
180 S Frontage Rd W, Vail, CO 81657

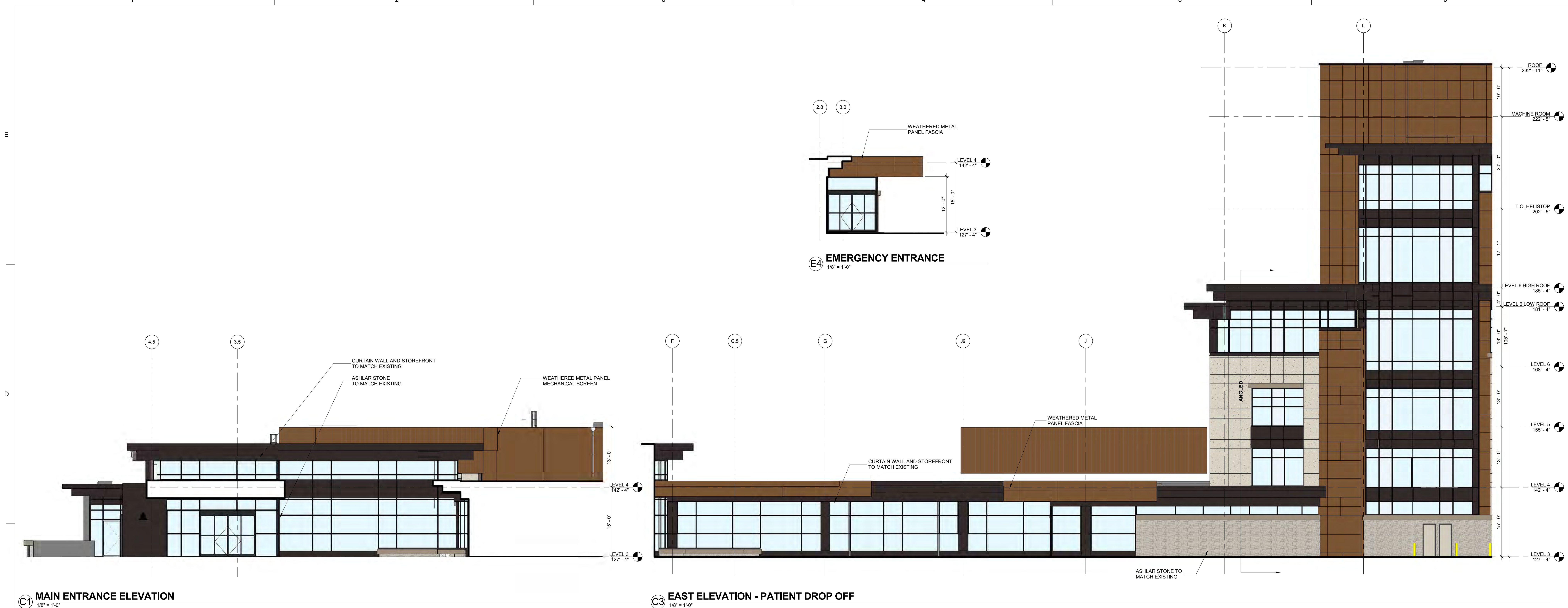
Sheet Information

Sheet Title:
**EXTERIOR
ELEVATION -
SOUTH**

Sheet Number:


AC-201

DPA Project: 15924.00




C1 MAIN ENTRANCE ELEVATION
1/8" = 1'-0"


C3 EAST ELEVATION - PATIENT DROP OFF
1/8" = 1'-0"



A1 SOUTH EAST ELEVATION
1/8" = 1'-0"



A4 NORTH EAST ELEVATION
1/8" = 1'-0"



**DAVIS
PARTNERSHIP
ARCHITECTS**

2901 Blake Street, Suite 100
Denver, CO 80205
303.861.8555

Consultant

**PROGRESS PRINTS
NOT FOR
CONSTRUCTION**
8/20/2017 10:21 AM
Date

No.

Original Issuance

CONDITIONAL
USE PERMIT 05/01/17

Revision Date

REVISED
ISSUANCE 08/30/2017

Project Information

**VAIL VALLEY MEDICAL CENTER
EAST WING ADDITION**
180 S Frontage Rd W, Vail, CO 81657

Sheet Information

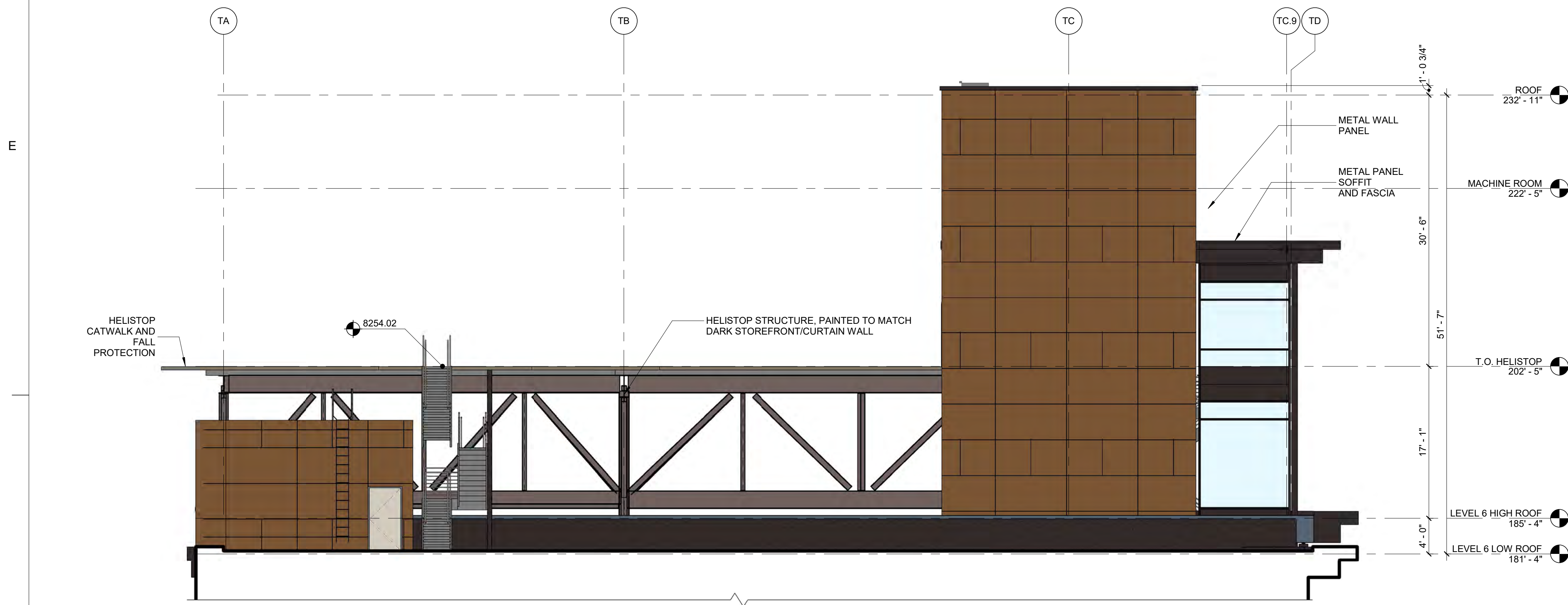
Sheet Title:
**EXTERIOR
ELEVATION -
EAST**

Sheet Number:

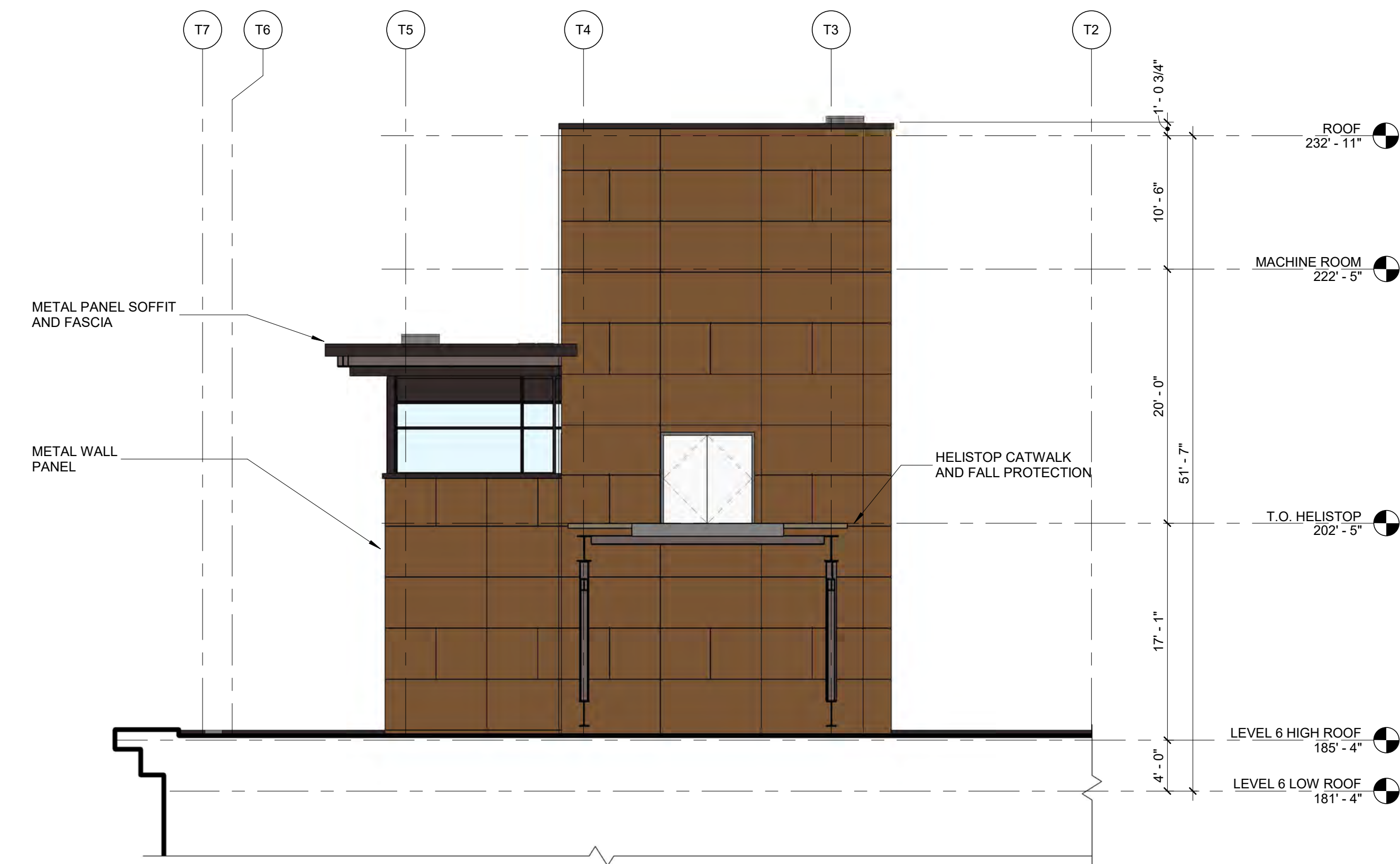
AC-202

DPA Project: 15924.00


Revised: 08/30/2017



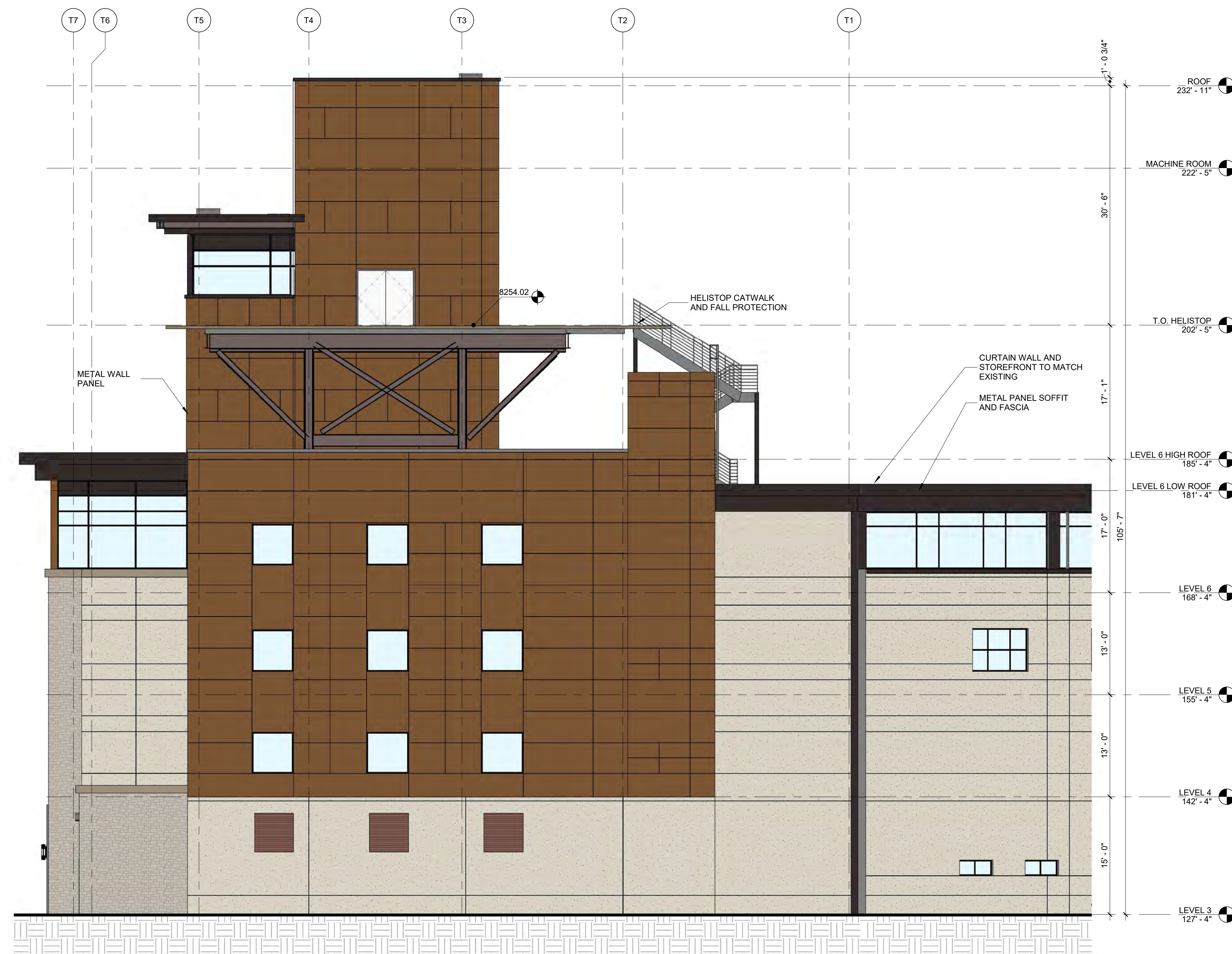
A1 TOWER - SOUTH WEST ELEVATION
1/8" = 1'-0"




A4 TOWER - NORTH WEST ELEVATION
1/8" = 1'-0"



C1 TOWER - SOUTH ELEVATION
1/8" = 1'-0"



C4 NORTH WEST ELEVATION
1/8" = 1'-0"



**DAVIS
PARTNERSHIP
ARCHITECTS**

2901 Blake Street, Suite 100
Denver, CO 80205
303.861.8555

Consultant

**PROGRESS PRINTS
NOT FOR
CONSTRUCTION**
8/20/2017 1:27:50 PM
Date

No.
Original Issuance

CONDITIONAL
USE PERMIT 05/01/17

Revision Date

REVISED
ISSUANCE 08/30/2017

Project Information

**VAIL VALLEY MEDICAL CENTER
EAST WING ADDITION**
180 S Frontage Rd W, Vail, CO 81657

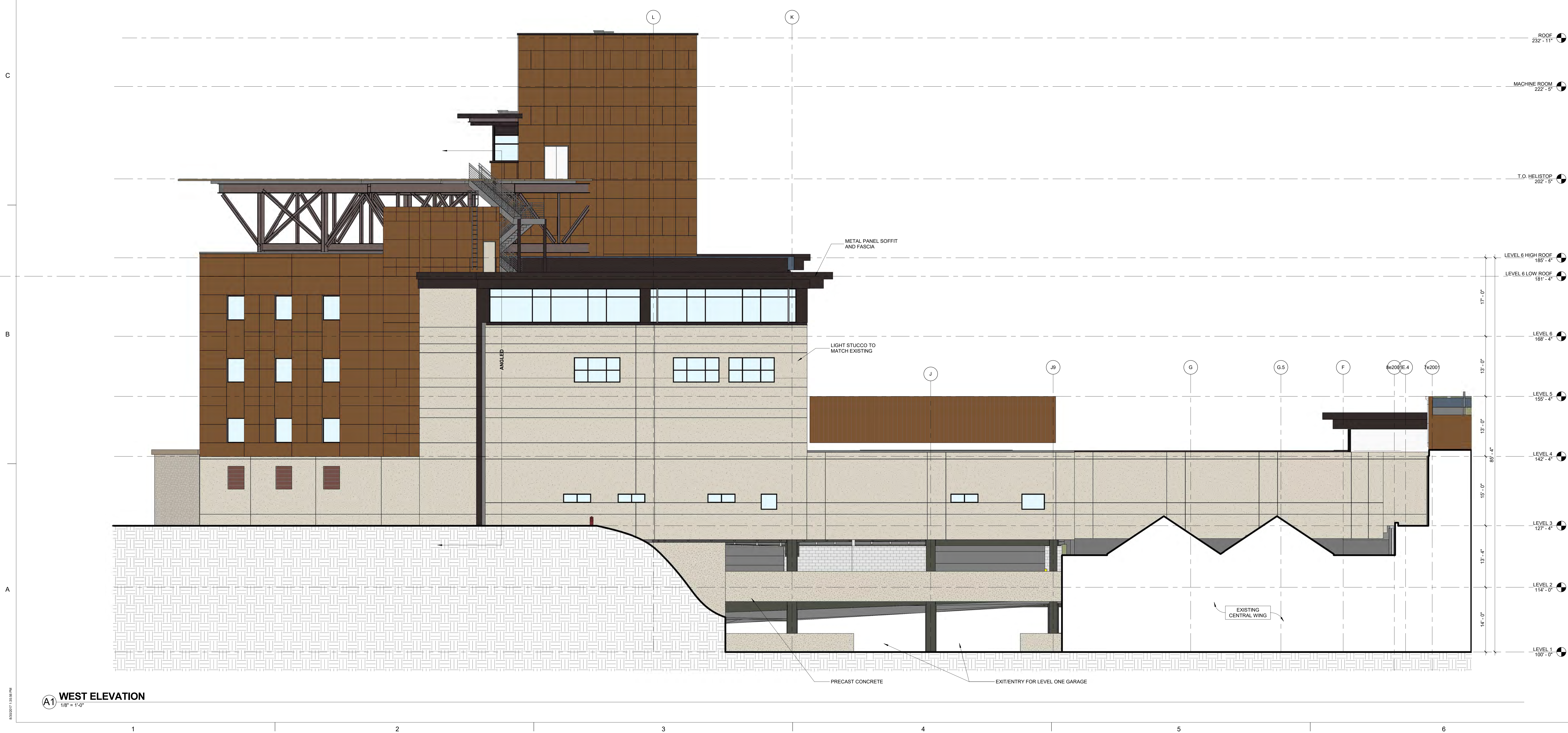
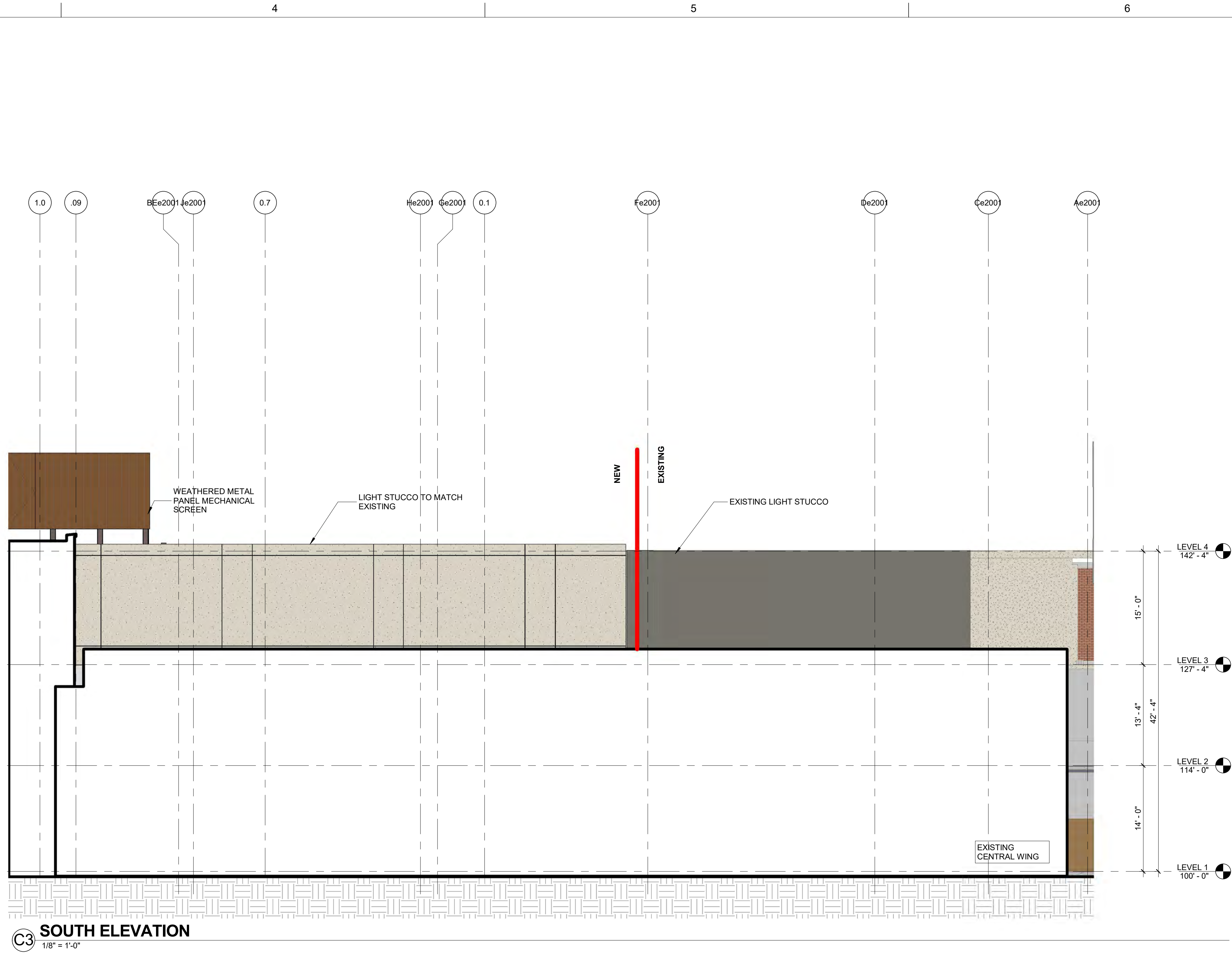
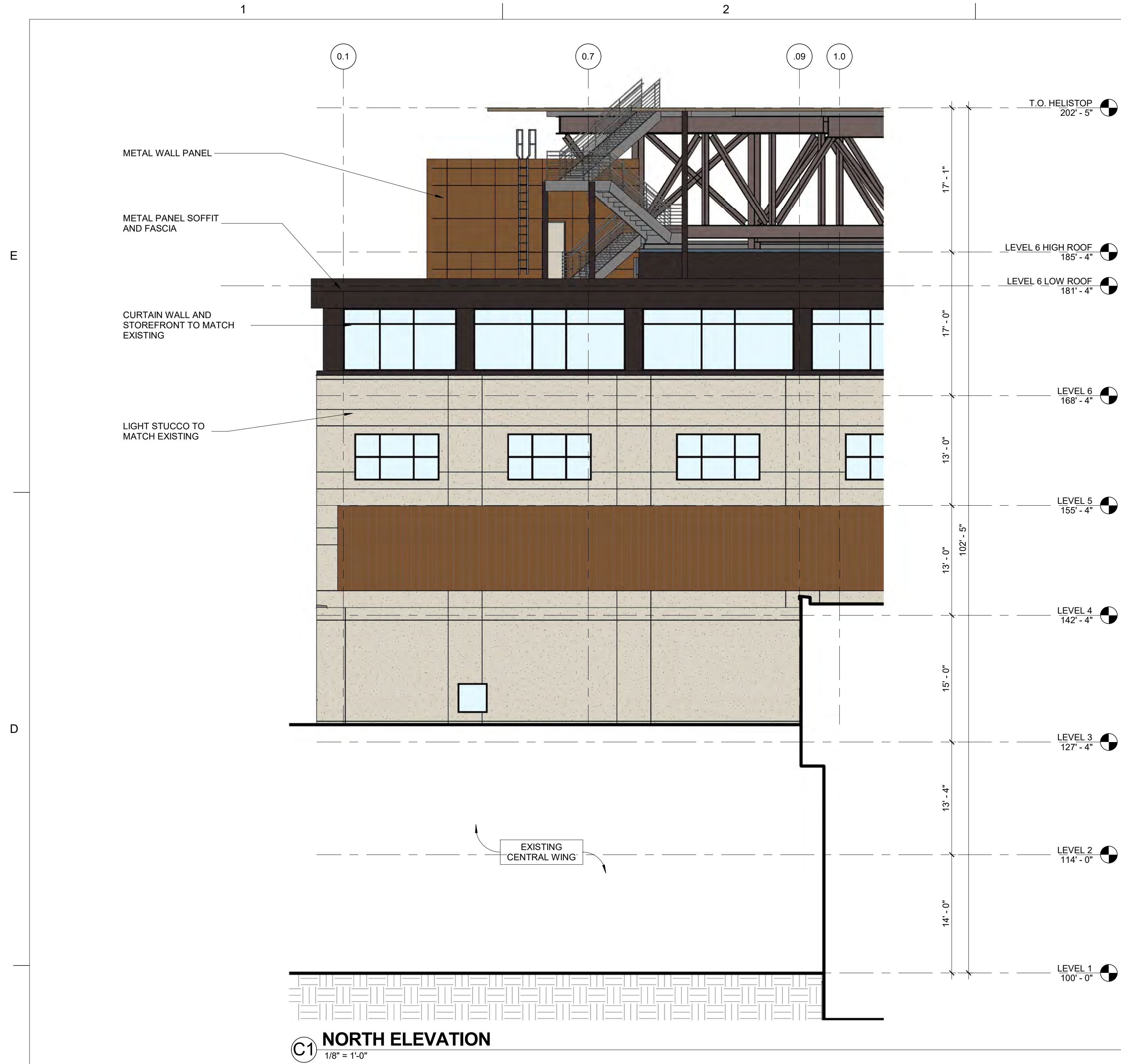
Sheet Information

Sheet Title:
**EXTERIOR
ELEVATION -
NORTH**

Sheet Number:

AC-203

DPA Project: 15924.00



2901 Blake Street, Suite 100
Denver, CO 80205
303.861.8555

Consultant

PROGRESS PRINTS
NOT FOR
CONSTRUCTION
8/30/2017 10:56 AM

No.

Original Issuance

CONDITIONAL
USE PERMIT

Revision

REVIS
ISSUANCE

05/01/17

08/30/2017

Project Information

VAIL VALLEY MEDICAL CENTER
EAST WING ADDITION
180 S Frontage Rd W, Vail, CO 81657

Sheet Information

Sheet Title:
EXTERIOR
ELEVATION -
WEST

Sheet Number:

AC-204

DPA Project: 15924.00


E

D

C

B

A



**DAVIS
PARTNERSHIP
ARCHITECTS**

2901 Blake Street, Suite 100
Denver, CO 80205
303.861.8855

Consultant



No.

Original Issuance
CONDITIONAL USE PERMIT 05/01/17

Revision	Date
REVISED ISSUANCE	08/30/2017

Project Information

**VAIL VALLEY MEDICAL CENTER
EAST WING ADDITION**
180 S Frontage Rd W, Vail, CO 81657

Sheet Information
Sheet Title:
**EXTERIOR
PERSPECTIVES**

Sheet Number:
AC-205

DPA Project: 15924.00

E

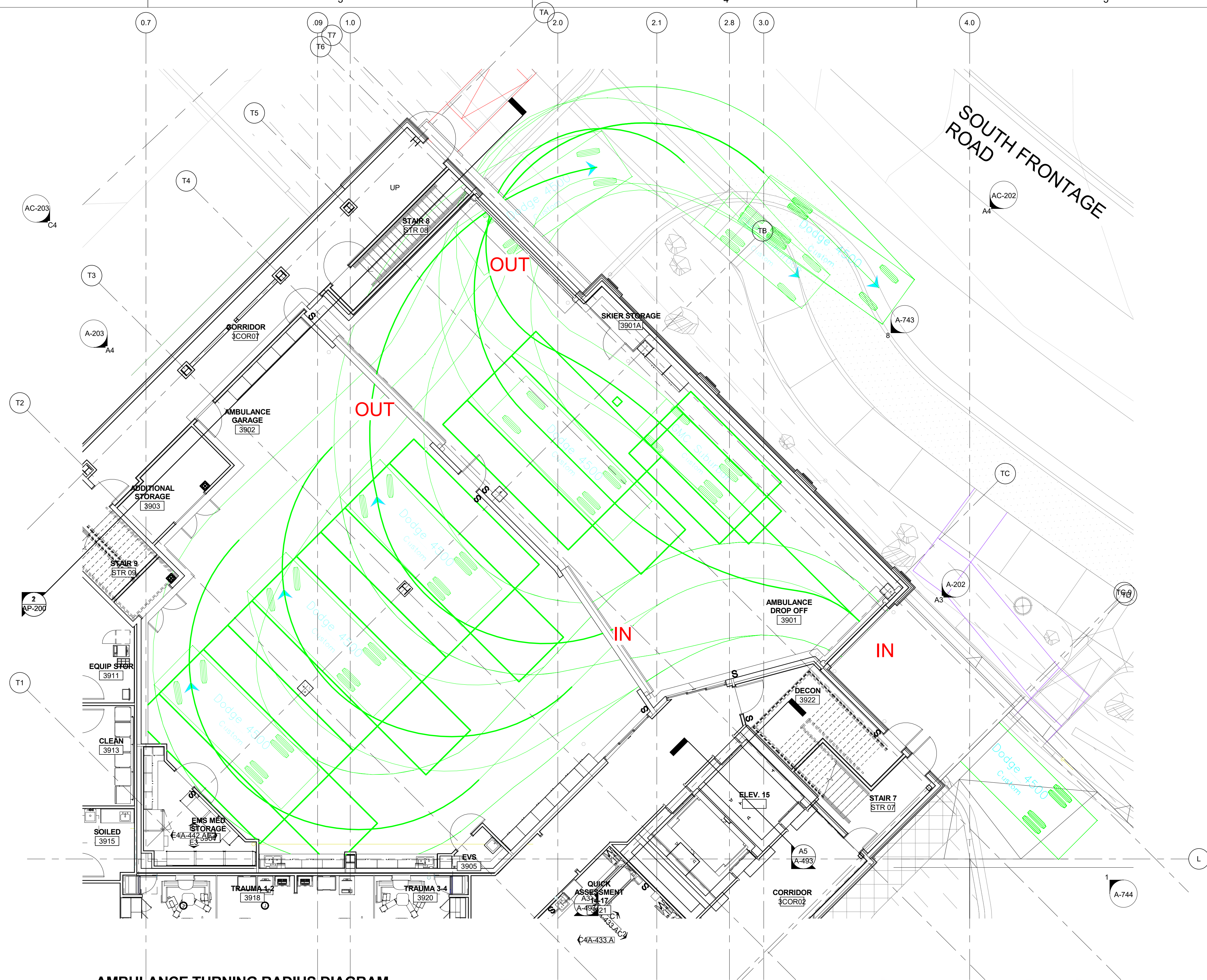
D

C

B

A

08/20/17 10:29 AM


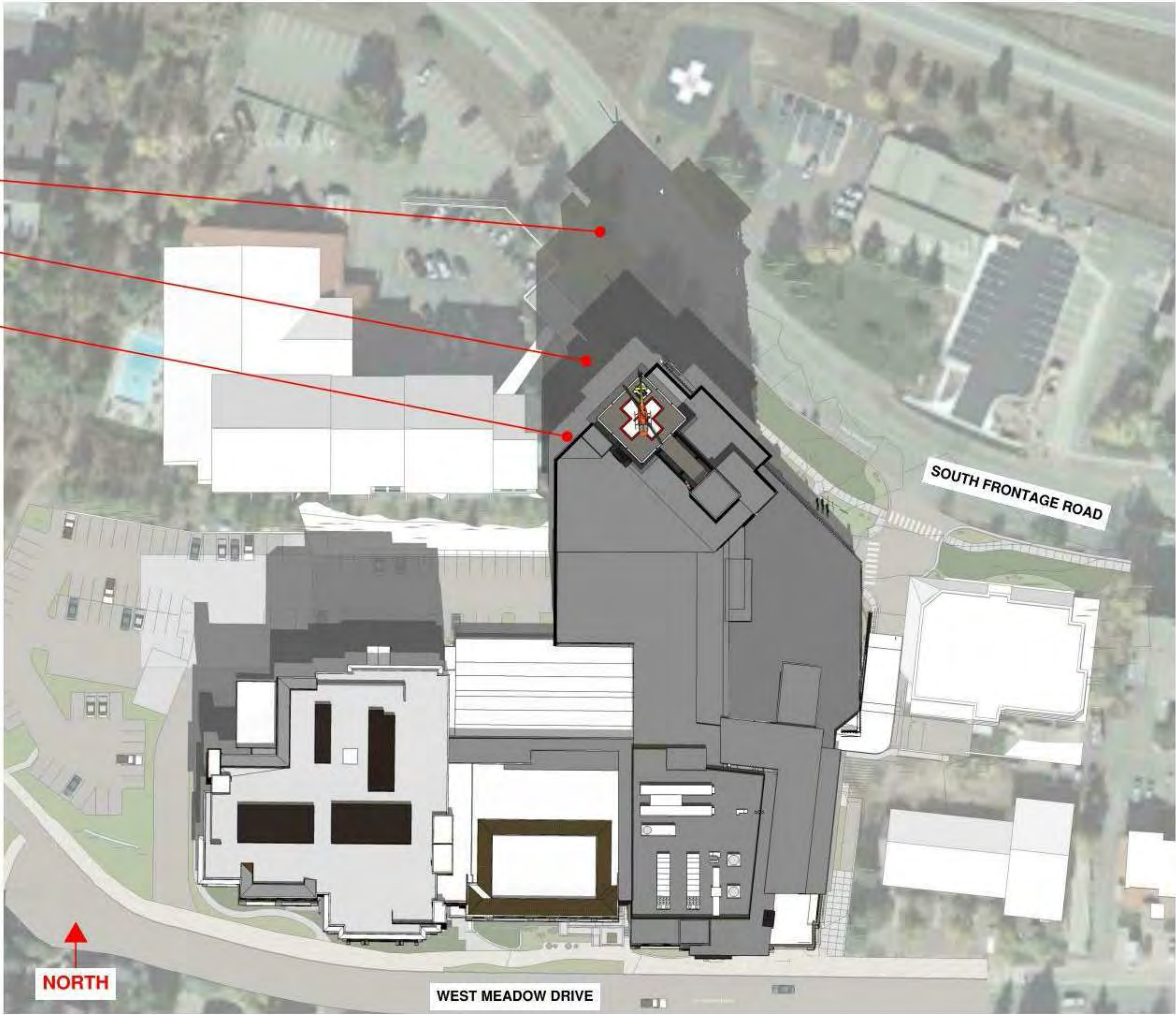


B3 AMBULANCE TURNING RADIUS DIAGRAM
1/8" = 1'-0"

DECEMBER 21 - 12PM

MARCH 21 - 12PM

JUNE 21 - 12PM



DAVIS
PARTNERSHIP
ARCHITECTS

2901 Blake Street, Suite 100
Denver, CO 80205
303.861.8555

Consultant

PROGRESS PRINTS
NOT FOR
CONSTRUCTION
8/20/2017 10:29 AM
Date

No.

Original Issuance

CONDITIONAL USE PERMIT 05/01/17

Revision Date

REVISED ISSUANCE 08/30/2017

Project Information

VAIL VALLEY MEDICAL CENTER
EAST WING ADDITION
180 S Frontage Rd W, Vail, CO 81657


Sheet Information

Sheet Title:
**TURNING EXHIBIT
AND SOLAR
STUDY**

Sheet Number:

AC-480

DPA Project: 15924.00



**DAVIS
PARTNERSHIP
ARCHITECTS**

1201 Blake Street, Suite 100
Denver, CO 80205
303.861.8555

Consultant

**PROGRESS PRINTS
NOT FOR
CONSTRUCTION**

Date

No.

Original Issuance

CONDITIONAL
USE PERMIT 05/01/17

Revision Date

REVISED
ISSUANCE 08/30/2017

Project Information

**VAIL VALLEY MEDICAL CENTER
EAST WING ADDITION**
180 S Frontage Rd W, Vail, CO 81657

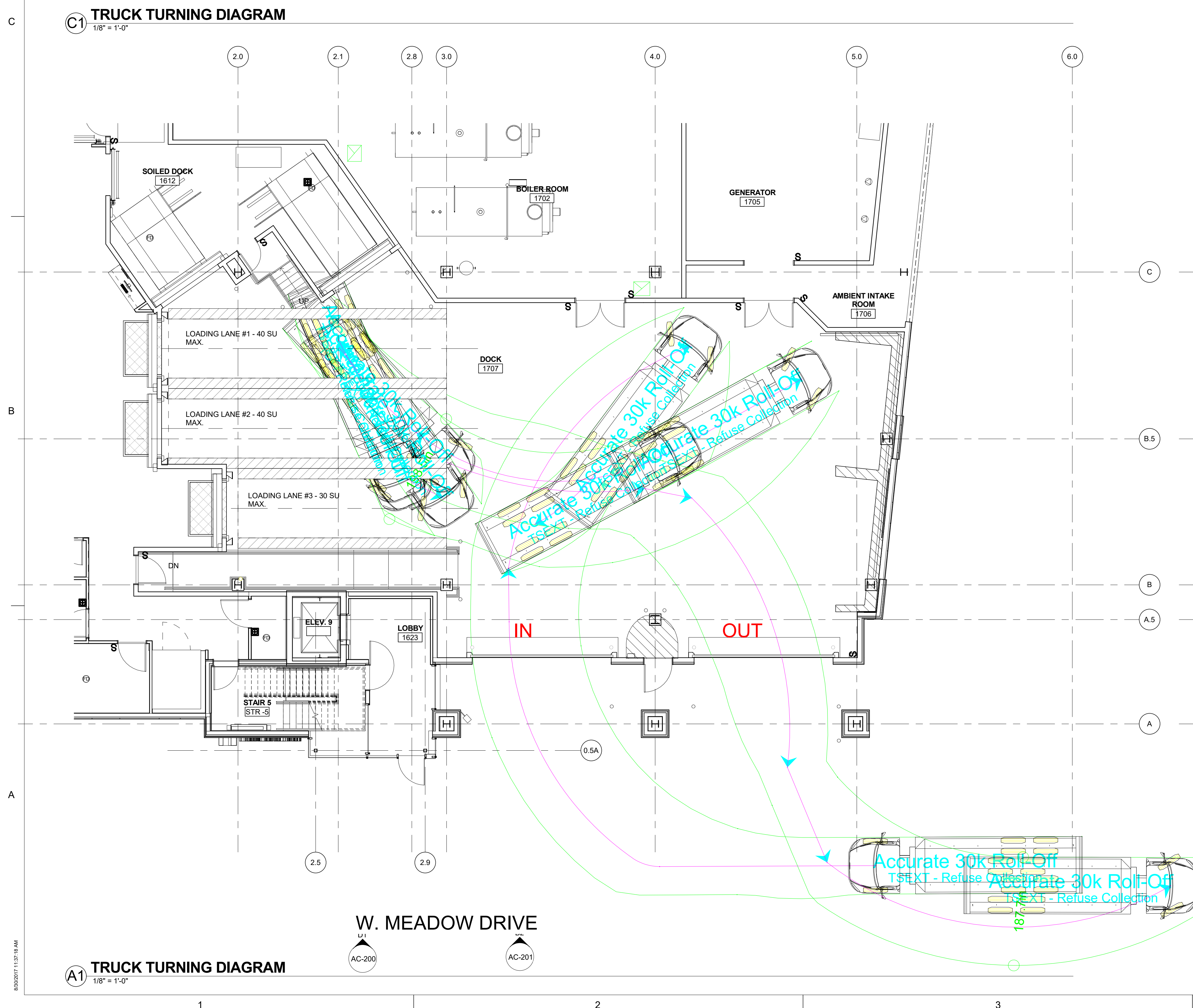
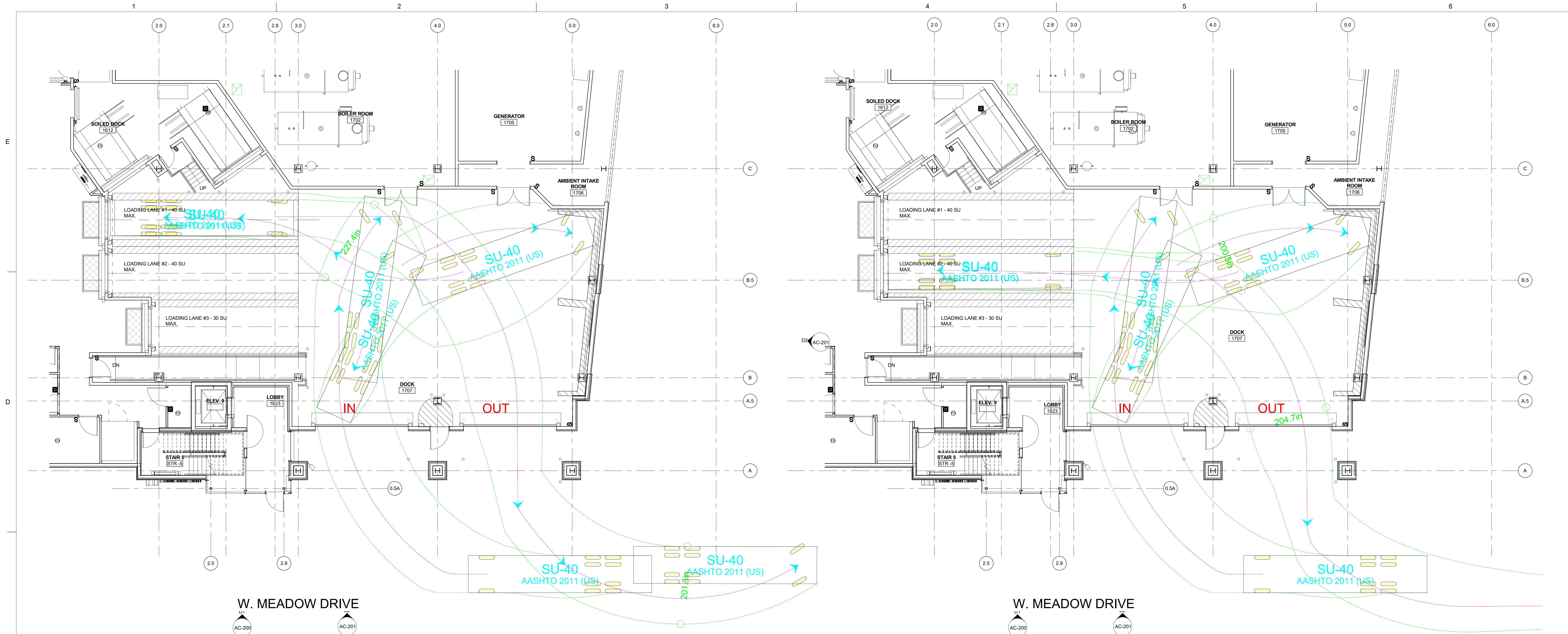
Sheet Information

Sheet Title:
**TURNING
EXHIBITS**

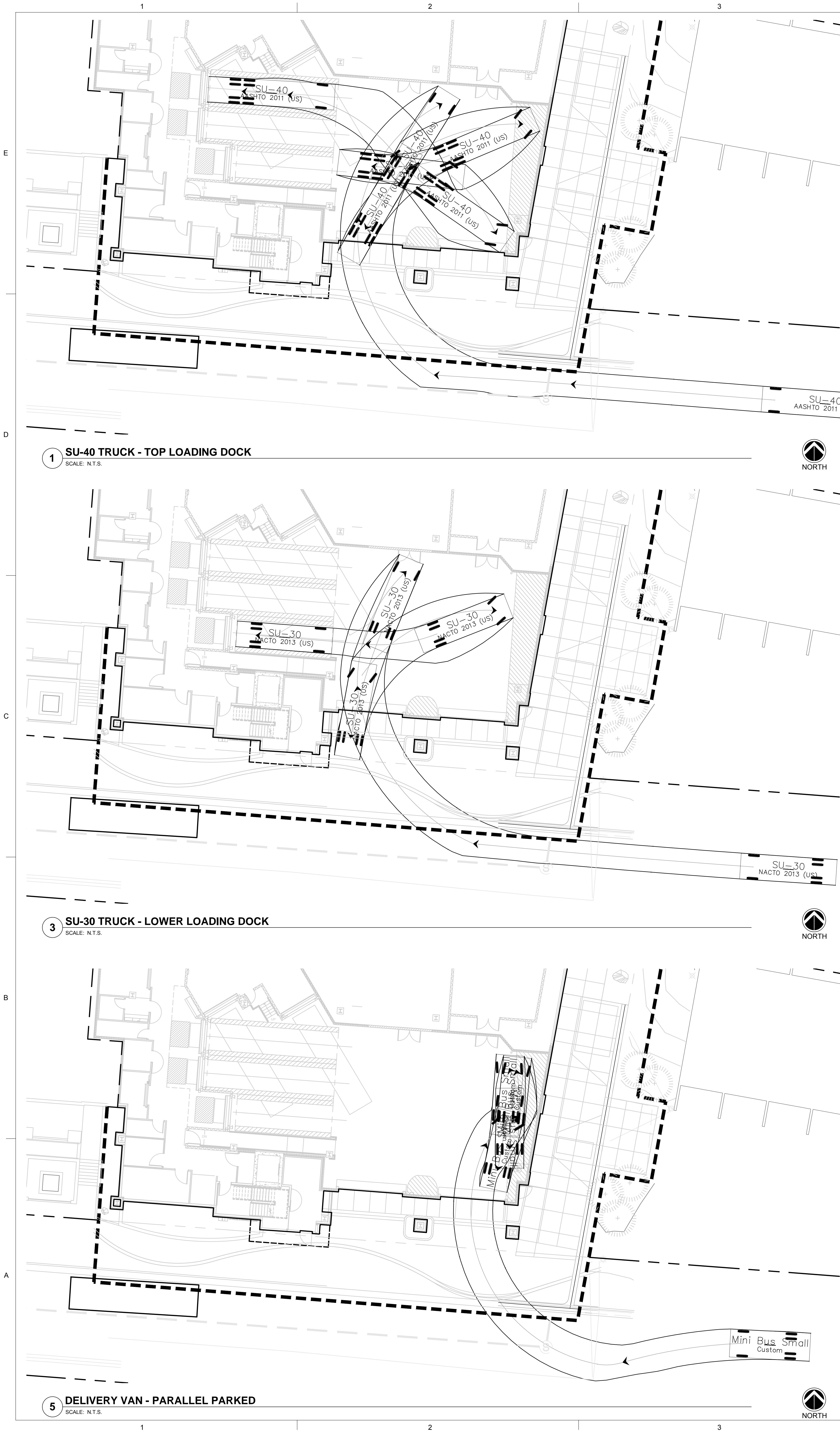
Sheet Number:

AC-481

DPA Project: 15924.00



08/30/2017 11:27:16 AM



**DAVIS
PARTNERSHIP
ARCHITECTS**

2001 Blake Street, Suite 100
Denver, CO 80205
303.861.6595

Consultant

**PROGRESS PRINTS
NOT FOR
CONSTRUCTION**

Original Issuance	Date
CONDITIONAL USE PERMIT	05/01/17

Revision	Date	No.
REVISED ISSUANCE	08/30/2017	

Project Information

**VAIL VALLEY MEDICAL CENTER
EAST WING ADDITION**

180 S. Frontage Road W., Vail, CO 81657

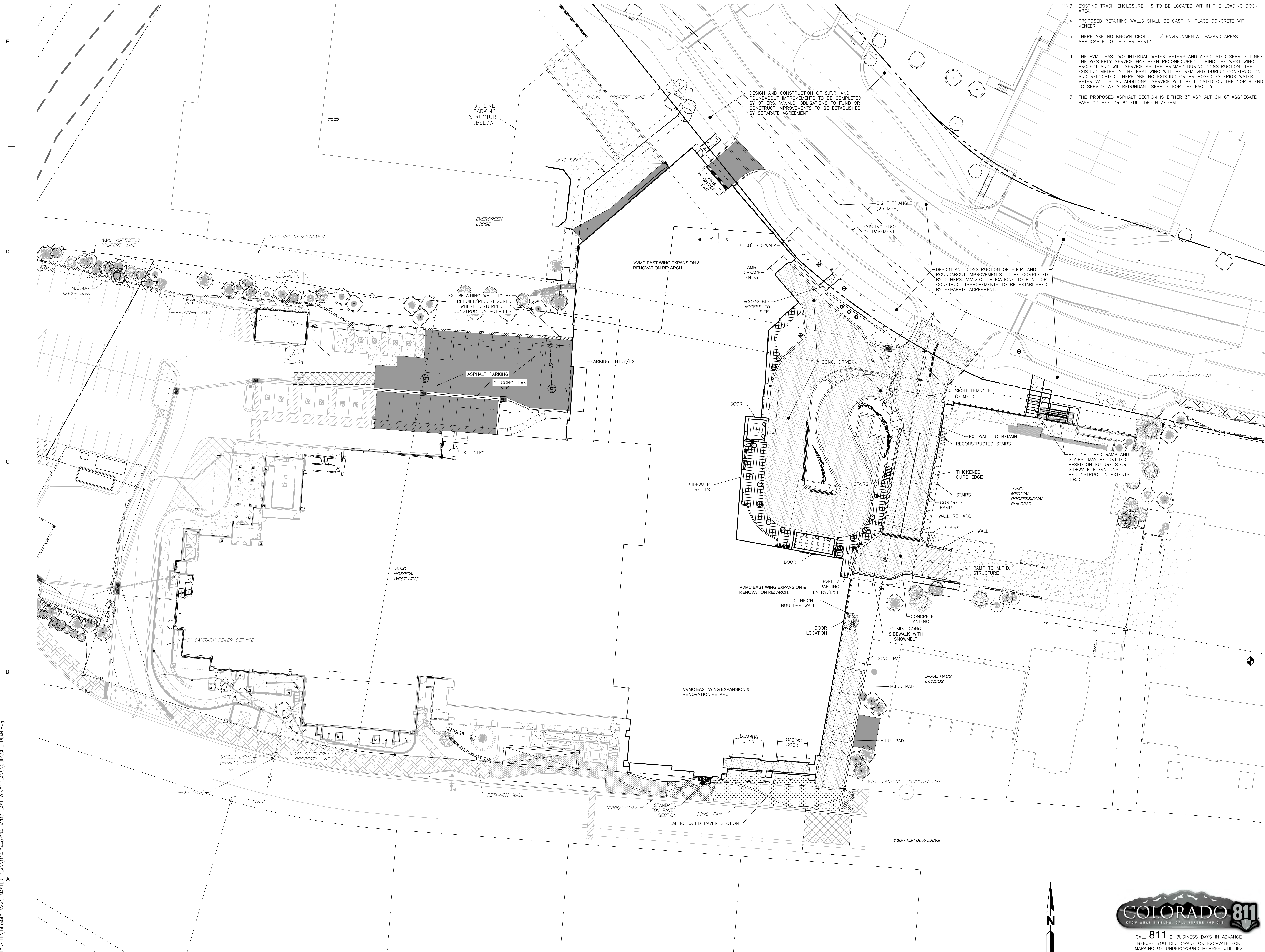
Sheet Information

Sheet Title:
**AREA B TURNING
STUDIES**

Sheet Number:
AC-482


DPA Project: 15924.00

PLOT DATE: Tuesday, August 28, 2017 4:31 PM. LAST SAVED BY: RUPINSON
DRAWING LOCATION: H:\14.0440-VVMC MASTER PLAN\14.0440-04-VVMC EAST WING\PLANS\GUP\SITE PLAN.dwg



SITE AND GRADING NOTES:

1. TOTAL LOT SIZE FOR THE VAL VALLEY MEDICAL CENTER (VVMC) IS APPROXIMATELY 4.1 ACRES. PER THE PLAT, THE SETBACKS AND ASSOCIATED BUILDABLE AREA FOR THE PROPERTY ARE DETERMINED BY THE PLANNING COMMISSION.
2. FOR FINISHED GROUND ELEVATIONS AND RIDGE HEIGHTS, RE: ARCHITECT.
3. EXISTING TRASH ENCLOSURE IS TO BE LOCATED WITHIN THE LOADING DOCK AREA.
4. PROPOSED RETAINING WALLS SHALL BE CAST-IN-PLACE CONCRETE WITH VENEER.
5. THERE ARE NO KNOWN GEOLOGIC / ENVIRONMENTAL HAZARD AREAS APPLICABLE TO THIS PROPERTY.
6. THE VVMC HAS TWO INTERNAL WATER METERS AND ASSOCIATED SERVICE LINES. THE WESTERLY SERVICE HAS BEEN RECONFIGURED DURING THE WEST WING PROJECT AND WILL SERVICE AS THE PRIMARY DURING CONSTRUCTION. THE EXISTING METER IN THE EAST WING WILL BE REMOVED DURING CONSTRUCTION AND RELOCATED. THERE ARE NO EXISTING OR PROPOSED EXTERIOR WATER METER VAULTS. AN ADDITIONAL SERVICE WILL BE LOCATED ON THE NORTH END TO SERVICE AS A REDUNDANT SERVICE FOR THE FACILITY.
7. THE PROPOSED ASPHALT SECTION IS EITHER 3" ASPHALT ON 6" AGGREGATE BASE COURSE OR 6" FULL DEPTH ASPHALT.



**DAVIS
PARTNERSHIP
ARCHITECTS**

2001 Blake Street, Suite 100
Denver, CO 80205
303.861.8555

Consultant

JOB NO. 14.0440-04



1000 PARKVIEW BLVD, SUITE 200, AVON, COLORADO 81602
970.528.6807 MARTINMARTIN.COM

**PROGRESS PRINTS
NOT FOR
CONSTRUCTION**

Date

No.

Original Issuance

CONDITIONAL USE PERMIT 05/01/17

Revision Date

REVISED ISSUANCE 08/30/17

Project Information

**VAIL VALLEY MEDICAL CENTER
EAST WING ADDITION**
180 S Frontage Rd W, Vail, CO 81657

Sheet Information

Sheet Title:

SITE PLAN

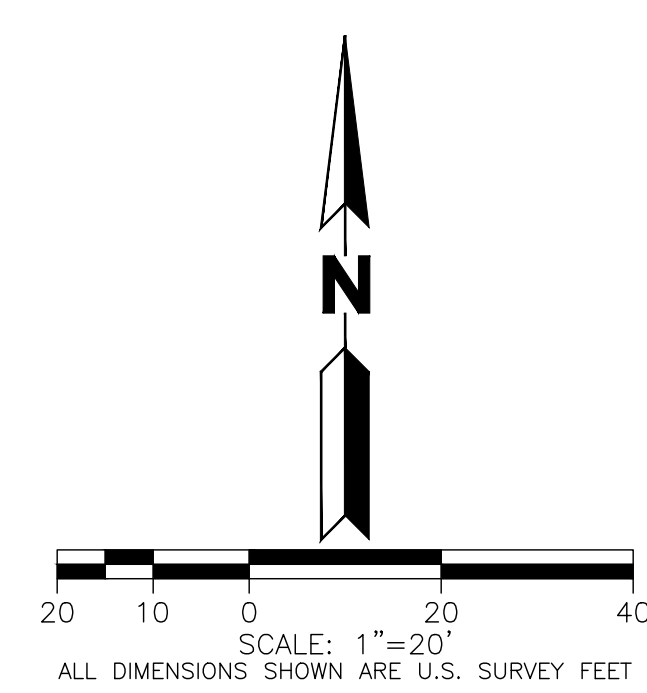
C1

DPA Project: 15914.00.000



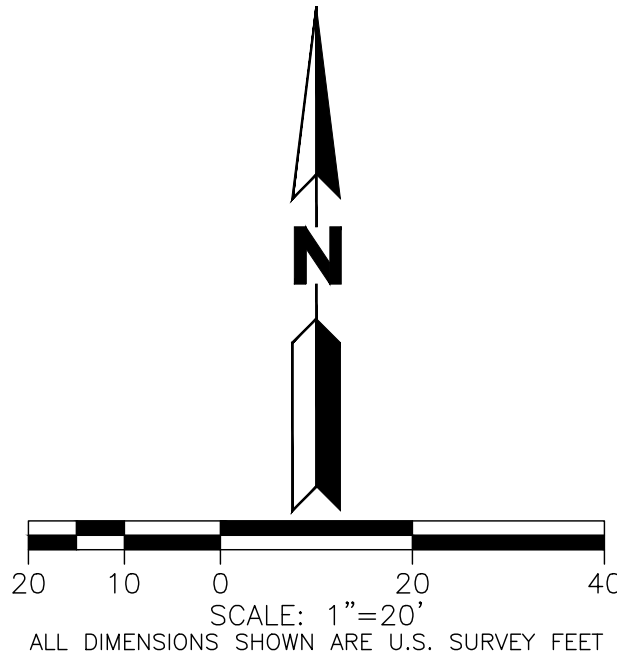
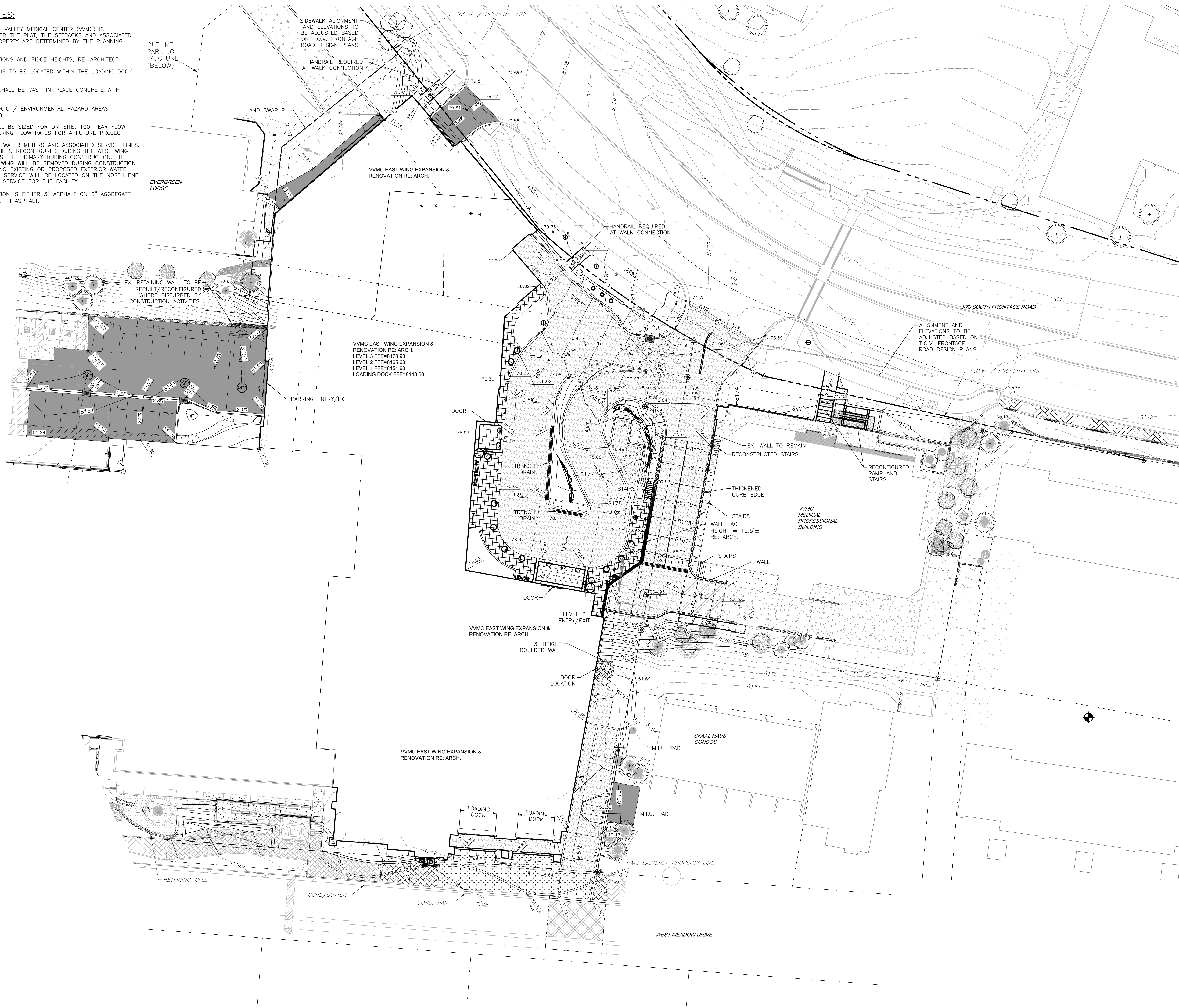
CALL 811 2-BUSINESS DAYS IN ADVANCE
BEFORE YOU DIG, GRADE OR EXCAVATE FOR
MARKING OF UNDERGROUND MEMBER UTILITIES

MARTIN/MARTIN ASSUMES NO RESPONSIBILITY FOR UTILITY
LOCATIONS. THE UTILITIES SHOWN ON THIS DRAWING HAVE BEEN
PLOTTED FROM THE BEST AVAILABLE INFORMATION. IT IS, HOWEVER,
THE CONTRACTORS RESPONSIBILITY TO FIELD VERIFY THE SIZE,
MATERIAL, HORIZONTAL AND VERTICAL LOCATION OF ALL UTILITIES
PRIOR TO THE COMMENCEMENT OF ANY CONSTRUCTION.




SITE AND GRADING NOTES:

1. TOTAL LOT SIZE FOR THE VAIL VALLEY MEDICAL CENTER (VVMC) IS APPROXIMATELY 4.1 ACRES. PER THE PLAT, THE SETBACKS AND ASSOCIATED BUILDABLE AREA FOR THE PROPERTY ARE DETERMINED BY THE PLANNING COMMISSION.
2. FOR FINISHED GROUND ELEVATIONS AND RIDGE HEIGHTS, RE: ARCHITECT.
3. EXISTING TRASH ENCLOSURE IS TO BE LOCATED WITHIN THE LOADING DOCK AREA.
4. PROPOSED RETAINING WALLS SHALL BE CAST-IN-PLACE CONCRETE WITH VENEER.
5. THERE ARE NO KNOWN GEOLOGIC / ENVIRONMENTAL HAZARD AREAS APPLICABLE TO THIS PROPERTY.
6. PROPOSED STORM SYSTEM WILL BE SIZED FOR ON-SITE, 100-YEAR FLOW RATES IN ADDITION TO DEWATERING FLOW RATES FOR A FUTURE PROJECT.
7. THE VVMC HAS TWO INTERNAL WATER METERS AND ASSOCIATED SERVICE LINES. THE WESTERLY SERVICE HAS BEEN RECONFIGURED DURING THE WEST WING PROJECT AND WILL SERVICE AS THE PRIMARY DURING CONSTRUCTION. THE EXISTING METER IN THE EAST WING WILL BE REMOVED DURING CONSTRUCTION AND RELOCATED. THERE ARE NO EXISTING OR PROPOSED EXTERIOR WATER METER VAULTS. AN ADDITIONAL SERVICE WILL BE LOCATED ON THE NORTH END TO SERVICE AS A REDUNDANT SERVICE FOR THE FACILITY.
8. THE PROPOSED ASPHALT SECTION IS EITHER 3" ASPHALT ON 6" AGGREGATE BASE COURSE OR 6" FULL DEPTH ASPHALT.



CALL 811 2-BUSINESS DAYS IN ADVANCE BEFORE YOU DIG, GRADE OR EXCAVATE FOR MARKING OF UNDERGROUND MEMBER UTILITIES

MARTIN/MARTIN ASSUMES NO RESPONSIBILITY FOR UTILITY LOCATIONS. THE UTILITIES SHOWN ON THIS DRAWING HAVE BEEN PLOTTED FROM THE BEST AVAILABLE INFORMATION. IT IS, HOWEVER, THE CONTRACTORS RESPONSIBILITY TO FIELD VERIFY THE SIZE, MATERIAL, HORIZONTAL AND VERTICAL LOCATION OF ALL UTILITIES PRIOR TO THE COMMENCEMENT OF ANY CONSTRUCTION.



DAVIS
PARTNERSHIP
ARCHITECTS

2901 Blake Street, Suite 100
Denver, CO 80205
303.861.8555

Consultant



1000 UNIVERSITY BLVD, SUITE 200, AVON, COLORADO 81602
970.508.6807 MARTINMARTIN.COM

PROGRESS PRINTS
NOT FOR
CONSTRUCTION

No.

Original Issuance

CONDITIONAL USE PERMIT 05/01/17

Revision Date

REVISED ISSUANCE 08/30/17

Project Information

VAIL VALLEY MEDICAL CENTER
EAST WING ADDITION
180 S Frontage Rd W, Vail, CO 81657

Sheet Information

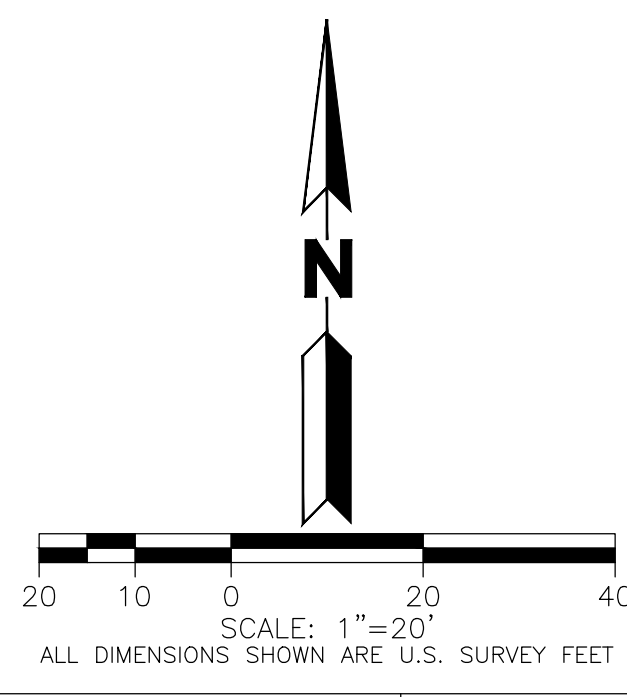
Sheet Title:

SITE GRADING PLAN

C2


DPA Project: 15914.00.000

PLOT DATE: Tuesday, August 28, 2017 4:43 PM LAST SAVED BY: ROBINSON
DRAWING LOCATION: H:\14.0440-VMC MASTER PLAN\14.0440.004-VMC EAST WING\PLANS\CU\UTILITY PLAN.dwg



CALL 811 2-BUSINESS DAYS IN ADVANCE
BEFORE YOU DIG, GRADE OR EXCAVATE FOR
MARKING OF UNDERGROUND MEMBER UTILITIES

MARTIN/MARTIN ASSUMES NO RESPONSIBILITY FOR UTILITY
LOCATIONS. THE UTILITIES SHOWN ON THIS DRAWING HAVE BEEN
PLOTTED FROM THE BEST AVAILABLE INFORMATION. IT IS, HOWEVER,
THE CONTRACTORS RESPONSIBILITY TO FIELD VERIFY THE SIZE,
MATERIAL, HORIZONTAL AND VERTICAL LOCATION OF ALL UTILITIES
PRIOR TO THE COMMENCEMENT OF ANY CONSTRUCTION.



**DAVIS
PARTNERSHIP
ARCHITECTS**

2901 Blake Street, Suite 100
Denver, CO 80205
303.967.8555

Consultant

JOB NO. M14.0440.004



1885 PARKVIEW BLVD., SUITE 200, AVON, COLORADO 81602
970.528.6807 MARTINMARTIN.COM

**PROGRESS PRINTS
NOT FOR
CONSTRUCTION**

Date

No.

Original Issuance

CONDITIONAL
USE PERMIT 05/01/17

Revision Date

REVISED
ISSUANCE 08/30/17

Project Information

**VAIL VALLEY MEDICAL CENTER
EAST WING ADDITION**
180 S Frontage Rd W, Vail, CO 81657

Sheet Information

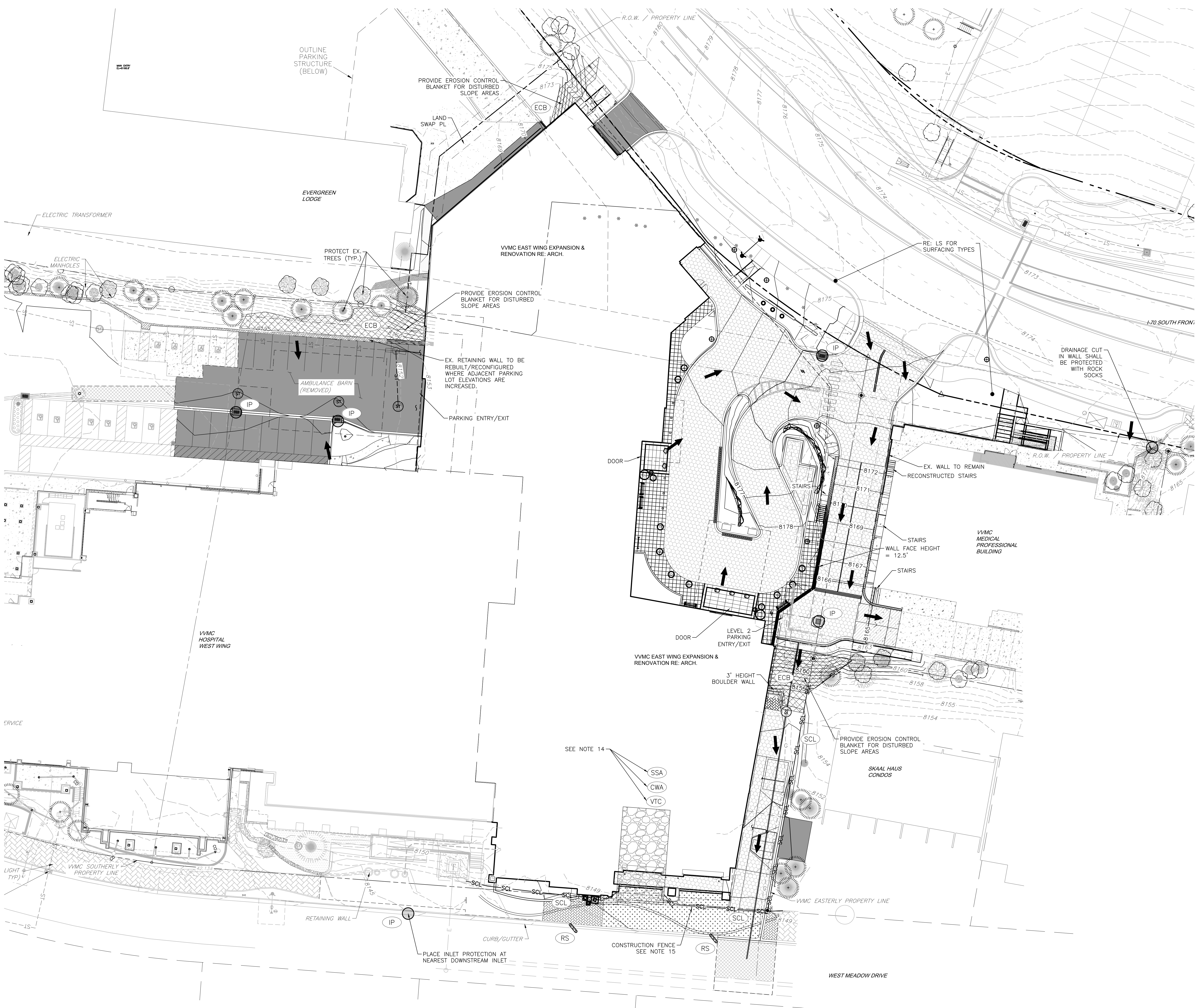
Sheet Title:

UTILITY PLAN

C3

DPA Project: 15914.00.000

PLOT DATE: Tuesday, August 28, 2017 4:34 PM LAST SAVED BY: ROBINSON
DRAWING LOCATION: \\14.0440-VMC MASTER PLAN\\14.0440-C04-VMC EAST WING\\PLANS\\CUP\\EROSION CONTROL PLAN.dwg

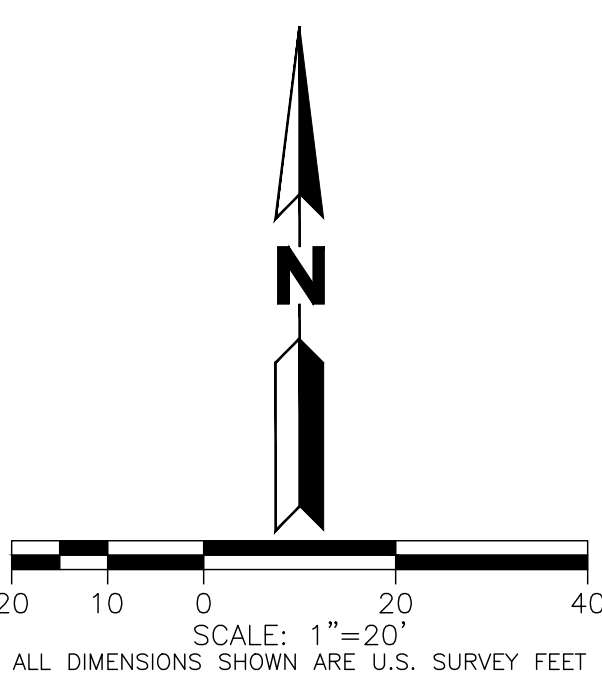


EROSION CONTROL NOTES:

1. THE CONTRACTOR IS RESPONSIBLE FOR OBTAINING ALL REQUIRED PERMITS AND IMPLEMENTING AND MAINTAINING EROSION AND SEDIMENT CONTROL MEASURES AT ALL TIMES DURING CONSTRUCTION TO PREVENT DAMAGING FLOWS ON THE SITE AND IN THE WATERSHED BELOW THE SITE. CONTROL SYSTEMS SHALL BE INSTALLED PRIOR TO STRIPPING OF NATIVE VEGETATIVE COVER AND AS GRADING PROGRESSES. REFER TO SEDIMENT AND EROSION CONTROL PLANS AND STORM WATER MANAGEMENT PLAN. CONDITIONS IN THE FIELD MAY WARRANT EROSION CONTROL MEASURES IN ADDITION TO WHAT IS SHOWN ON THESE PLANS. THE PLAN MAY BE MODIFIED WITH APPROPRIATE APPROVALS AS FIELD CONDITIONS WARRANT.
2. NATURAL VEGETATION SHALL BE RETAINED AND PROTECTED WHEREVER POSSIBLE. EXPOSURE OF SOIL TO EROSION BY REMOVAL OR DISTURBANCE OF VEGETATION SHALL BE LIMITED TO THE AREA REQUIRED FOR IMMEDIATE CONSTRUCTION OPERATION AND FOR THE SHORTEST PRACTICAL PERIOD OF TIME.
3. TOPSOIL SHALL BE STOCKPILED TO THE EXTENT PRACTICABLE ON THE SITE FOR USE ON AREAS TO BE REVEGETATED. ANY AND ALL STOCKPILES SHALL BE LOCATED AND PROTECTED FROM EROSION ELEMENTS.
4. AT ALL TIMES, THE PROPERTY SHALL BE MAINTAINED AND/OR WATERED TO PREVENT WIND-CAUSED EROSION. EARTHWORK OPERATIONS SHALL BE DISCONTINUED WHEN FUGITIVE DUST SIGNIFICANTLY IMPACTS ADJACENT PROPERTY. IF EARTHWORK IS COMPLETE OR DISCONTINUED AND DUST FROM THE SITE CONTINUES TO CREATE PROBLEMS, THE CONTRACTOR SHALL IMMEDIATELY INSTITUTE MITIGATIVE MEASURES AND SHALL CORRECT DAMAGE TO ADJACENT PROPERTY.
5. PERMANENT OR TEMPORARY SOIL STABILIZATION MEASURES SHALL BE APPLIED TO DISTURBED AREAS WITHIN 30 DAYS AFTER FINAL GRADE IS REACHED ON ANY PORTION OF THE SITE. UNLESS SPECIFIED OTHERWISE, TEMPORARY VEGETATION SHALL BE INSTALLED ON ALL DISTURBED AREAS WHERE PERMANENT SURFACE IMPROVEMENTS ARE NOT SCHEDULED FOR INSTALLATION WITHIN THREE MONTHS. TEMPORARY VEGETATION SHALL BE A VIGOROUS, DROUGHT TOLERANT, NATIVE SPECIES MIX. PROJECT SCHEDULING SHOULD TAKE ADVANTAGE OF SPRING OR FALL PLANTING SEASONS FOR NATURAL GERMINATION, BUT SEEDED AREAS SHALL BE IRRIGATED, IF CONDITIONS MERIT. REFER TO THE LANDSCAPE PLAN FOR FINAL LANDSCAPING.
6. TEMPORARY FENCES SHALL BE INSTALLED ALONG ALL BOUNDARIES OF THE CONSTRUCTION LIMITS OR PROPERTY LINES TO PREVENT GRADING ON PROPERTY NOT OWNED BY THE OWNER/DEVELOPER. IN ADDITION, THE TOWN OF VAIL MAY REQUIRE ADDITIONAL TEMPORARY FENCES IF FIELD CONDITIONS WARRANT.
7. THE CONTRACTOR SHALL PREVENT SEDIMENT, DEBRIS AND ALL OTHER POLLUTANTS FROM ENTERING THE STORM SEWER SYSTEM DURING ALL DEMOLITION, EXCAVATION, TRENCHING, GRADING OR OTHER CONSTRUCTION OPERATIONS THAT ARE PART OF THIS PROJECT. THE CONTRACTOR SHALL BE HELD RESPONSIBLE FOR REMEDIATION OF ANY ADVERSE IMPACTS TO ADJACENT WATERWAYS, ROADWAYS, WETLANDS, ETC., RESULTING FROM WORK DONE AS PART OF THIS PROJECT.
8. THE CONTRACTOR AND/OR THEIR AUTHORIZED AGENTS SHALL REMOVE ALL SEDIMENT, MUD, CONSTRUCTION DEBRIS, OR OTHER POTENTIAL POLLUTANTS THAT MAY HAVE BEEN INADVERTENTLY DISCHARGED TO, OR ACCUMULATED IN, THE FLOWLINES AND PUBLIC RIGHT-OF-WAY AS A RESULT OF CONSTRUCTION ACTIVITIES ASSOCIATED WITH THIS SITE DEVELOPMENT OR CONSTRUCTION PROJECT.
9. THE GRADING CONTRACTOR AND/OR THEIR AUTHORIZED AGENTS SHALL INSURE THAT ALL LOADS OF CUT AND FILL MATERIAL IMPORTED TO OR EXPORTED FROM THIS SITE SHALL BE PROPERLY COVERED TO PREVENT LOSS OF THE MATERIAL DURING TRANSPORT ON PUBLIC ROADWAYS.
10. APPROVED EROSION AND SEDIMENT CONTROL "BEST MANAGEMENT PRACTICES" (BMP) SHALL BE MAINTAINED AND KEPT IN GOOD REPAIR FOR THE DURATION OF THIS PROJECT. AT A MINIMUM, THE CONTRACTOR OR HIS AGENT SHALL INSPECT ALL BMPs WEEKLY AND AFTER SIGNIFICANT PRECIPITATION EVENTS. ALL NECESSARY MAINTENANCE AND REPAIR SHALL BE COMPLETED IN A TIMELY MANNER. ACCUMULATED SEDIMENT AND DEBRIS SHALL BE REMOVED FROM A BMP WHEN THE SEDIMENT LEVEL REACHES ONE HALF THE HEIGHT OF THE BMP OR, AT ANY TIME THAT SEDIMENT OR DEBRIS ADVERSELY IMPACTS THE FUNCTIONING OF THE BMP.
11. WATER USED IN THE CLEANING OF CEMENT TRUCK DELIVERY CHUTES SHALL BE DISCHARGED INTO A PREDEFINED, BERMED CONTAINMENT AREA ON THE JOB SITE. THE REQUIRED CONTAINMENT AREA IS TO BE BERMED SO THAT WASH WATER IS TOTALLY CONTAINED. WASH WATER DISCHARGED INTO THE CONTAINMENT AREA SHALL BE ALLOWED TO INFILTRATE OR EVAPORATE. DRIED CEMENT WASTE SHALL BE REMOVED FROM THE CONTAINMENT AREA AND PROPERLY DISPOSED OF. SHOULD A PREDEFINED BERMED CONTAINMENT AREA NOT BE AVAILABLE DUE TO THE PROJECT SIZE, OR LACK OF AN AREA WITH A SUITABLE GROUND SURFACE FOR ESTABLISHING A CONTAINMENT AREA, PROPER DISPOSAL OF READY MIX WASHOUT AND RINSE OFF WATER AT THE JOB SITE SHALL CONFORM TO THE APPROVED TECHNIQUES AND PRACTICES IDENTIFIED IN THE COLORADO DEPARTMENT OF PUBLIC HEALTH & ENVIRONMENT'S TRAINING VIDEO ENTITLED "BUILDING FOR A CLEANER ENVIRONMENT: READY MIX WASHOUT TRAINING", AND ITS ACCOMPANYING MANUAL ENTITLED, "READY MIX WASHOUT GUIDEBOOK: VEHICLE AND EQUIPMENT WASHOUT AT CONSTRUCTION SITES". THE DIRECT OR INDIRECT DISCHARGE OF WATER CONTAINING WASTE CEMENT TO THE STORM SEWER SYSTEM IS PROHIBITED. INFORMATION ABOUT, OR COPIES OF THE VIDEO AND TRAINING MANUAL ARE AVAILABLE FROM THE WATER QUALITY CONTROL DIVISION, COLORADO DEPARTMENT OF PUBLIC HEALTH & ENVIRONMENT, 4300 CHERRY CREEK DRIVE, SOUTH, DENVER, COLORADO 80222-1530, 303-692-3555.
12. THE CONTRACTOR SHALL PROTECT ALL STORM SEWER FACILITIES ADJACENT TO ANY LOCATION WHERE PAVEMENT CUTTING OPERATIONS INVOLVING WHEEL CUTTING, SAW CUTTING OR ABRASIVE WATER JET CUTTING ARE TO TAKE PLACE. THE CONTRACTOR SHALL REMOVE AND PROPERLY DISPOSE OF ALL WASTE PRODUCTS GENERATED BY SAID CUTTING OPERATIONS ON A DAILY BASIS. THE DISCHARGE OF ANY WATER CONTAMINATED BY WASTE PRODUCTS FROM CUTTING OPERATIONS TO THE STORM SEWER SYSTEM IS PROHIBITED.
13. PAVED SURFACES WHICH ARE ADJACENT TO CONSTRUCTION SITES SHALL BE SWEEPED IN A TIMELY MANNER WHEN SEDIMENT AND OTHER MATERIALS ARE TRACKED OR DISCHARGED ON TO THEM. EITHER SWEEPING BY HAND OR USE OF STREET SWEEPERS IS ACCEPTABLE. STREET SWEEPERS USING WATER WHILE SWEEPING IS PREFERRED IN ORDER TO MINIMIZE DUST. FLUSHING OFF PAVED SURFACES WITH WATER IS PROHIBITED.
14. VEHICLE TRACKING CONTROL, STABILIZED STAGING AREA, CONSTRUCTION STORAGE AREA, AND CONCRETE WASHOUT AREA, SHALL BE LOCATED BY THE CONTRACTOR. THE LOCATION WILL VARY THROUGHOUT THE DURATION OF THE CONSTRUCTION PROJECT.
15. CONTRACTOR SHALL PROVIDE CONSTRUCTION FENCE AROUND THE PERIMETER OF CONSTRUCTION ACTIVITIES TO PREVENT ACCESS TO THE GENERAL PUBLIC AND TO MINIMIZE DISTURBANCE BEYOND THE LIMITS OF WORK.

LEGEND

- | | | |
|--|--------------------------|-----|
| | VEHICLE TRACKING CONTROL | VTC |
| | EROSION CONTROL BLANKET | ECB |
| | INLET PROTECTION | IP |
| | CONCRETE WASHOUT AREA | CWA |
| | ROCK SOCK | RS |
| | SEDIMENT CONTROL LOG | SCL |



COLORADO 811
KNOW WHAT'S BELOW. CALL BEFORE YOU DIG.

CALL 811 2-BUSINESS DAYS IN ADVANCE BEFORE YOU DIG, GRADE OR EXCAVATE FOR MARKING OF UNDERGROUND MEMBER UTILITIES

MARTIN/MARTIN ASSUMES NO RESPONSIBILITY FOR UTILITY LOCATIONS. THE UTILITIES SHOWN ON THIS DRAWING HAVE BEEN PLOTTED FROM THE BEST AVAILABLE INFORMATION. IT IS, HOWEVER, THE CONTRACTORS RESPONSIBILITY TO FIELD VERIFY THE SIZE, MATERIAL, HORIZONTAL AND VERTICAL LOCATION OF ALL UTILITIES PRIOR TO THE COMMENCEMENT OF ANY CONSTRUCTION.

**VAIL VALLEY MEDICAL CENTER
EAST WING ADDITION**
180 S Frontage Rd W, Vail, CO 81657

Sheet Information
Sheet Title:

EROSION CONTROL PLAN

C4
DPA Project: 15914.00.000


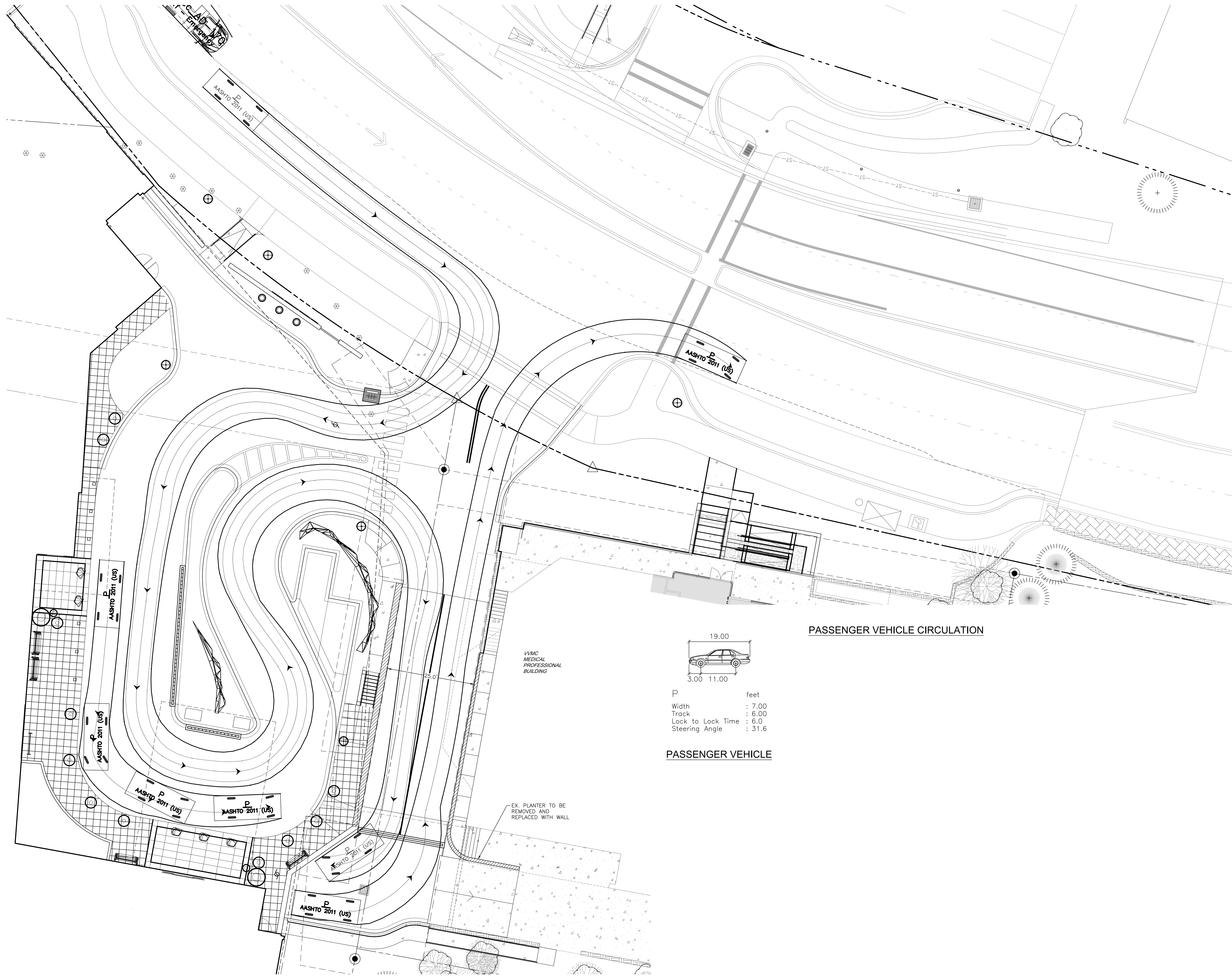
DAVIS PARTNERSHIP ARCHITECTS
2001 Blake Street, Suite 100
Denver, CO 80205
303.861.8555

Consultant
JOB NO. M14.0440.C04
MARTIN/MARTIN
ARCHITECTS
1000 INDEPENDENCE BLVD, SUITE 200, AURORA, COLORADO 80012
303.555.6807
MARTINMARTIN.COM

**PROGRESS PRINTS
NOT FOR CONSTRUCTION**
Date

No.
Original Issuance
CONDITIONAL PERMIT 05/01/17
Revision **Date**
REVISED ISSUANCE 08/30/17

PLOT DATE: Tuesday, August 28, 2017 4:36 PM LAST SAVED BY: ROBINSON
DRAWING LOCATION: H:\14.0440-VVVC MASTER PLAN\14.0440-04-VVVC EAST WING\PLANS\DWG\VEHICULAR MOVEMENT.dwg



**DAVIS
PARTNERSHIP
ARCHITECTS**

2001 Blake Street, Suite 100
Denver, CO 80205
303.967.8555

Consultant

JOB NO. M14.0440.004



MARTIN/MARTIN
ARCHITECTS
1000 PARKWAY BLVD, SUITE 200, AVON, COLORADO 81602
970.528.6807 MARTINMARTIN.COM

**PROGRESS PRINTS
NOT FOR
CONSTRUCTION**

Date

No.

Original Issuance

CONDITIONAL
USE PERMIT 05/01/17

Revision Date

REVISED
ISSUANCE 08/30/17

Project Information

**VAIL VALLEY MEDICAL CENTER
EAST WING ADDITION**
180 S Frontage Rd W, Vail, CO 81657

Sheet Information

Sheet Title:

VEHICULAR
MOVEMENT PLAN

C5

DPA Project: 15914.00.000